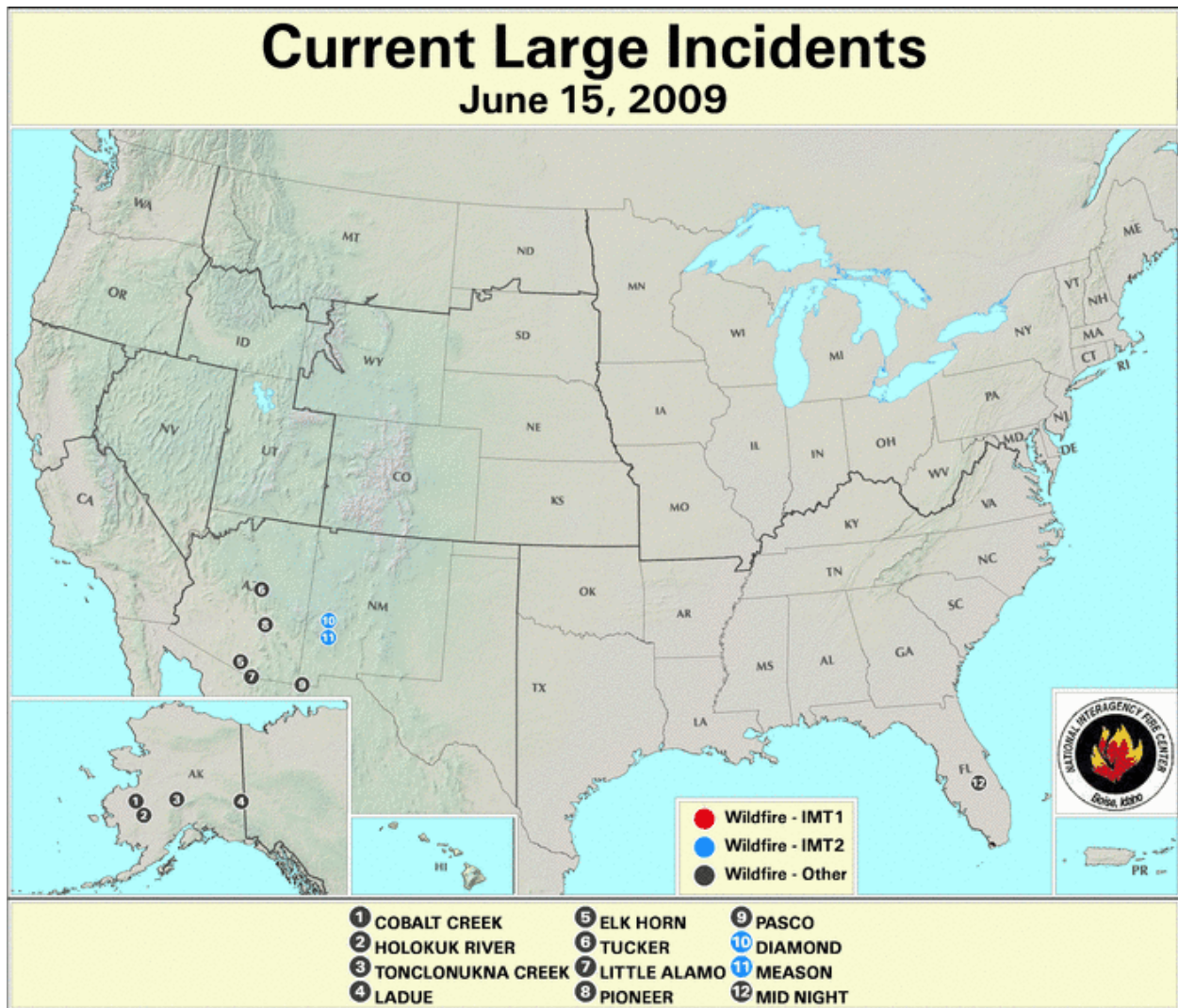


National Large Fire Map



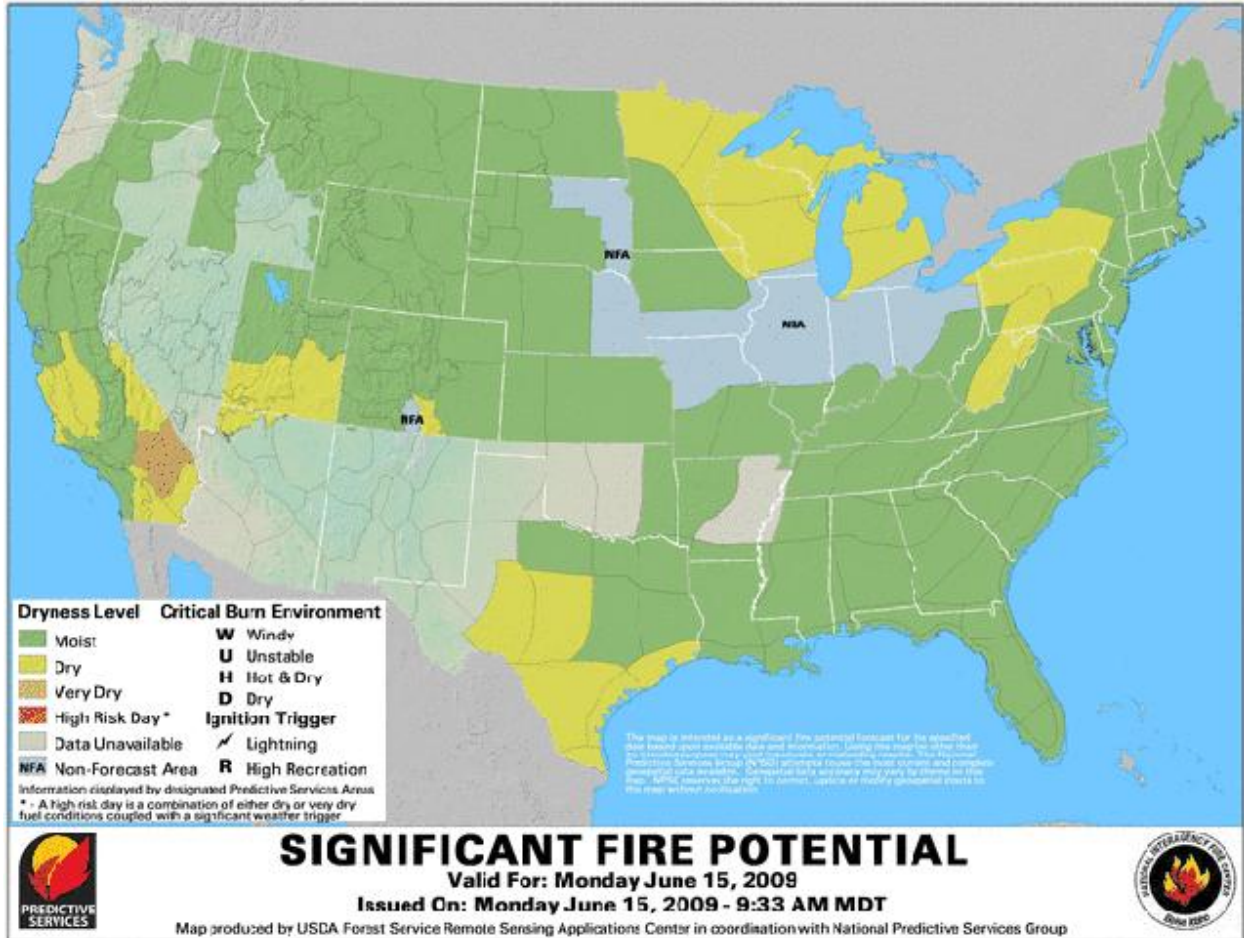
Definitions of Map Terms

- A wildfire of 100 acres or more occurring in timber, or a wildfire of 300 acres or more occurring in grass/sage.
- Any nonstructure fire, other than prescribed fire, that occurs in the wildland.
- Wildfire; Type 1 Incident Management Team Assigned.
- Wildfire; Type 2 Incident Management Team Assigned.
- Wildfire; Other Incident Management Team Assigned besides Type 1 or Type 2 team (e.g. Type 3).

Northwest Large Fire Map

Currently: No Active Large Fires in Oregon and Washington

7-Day Large Fire Potential – Nationally



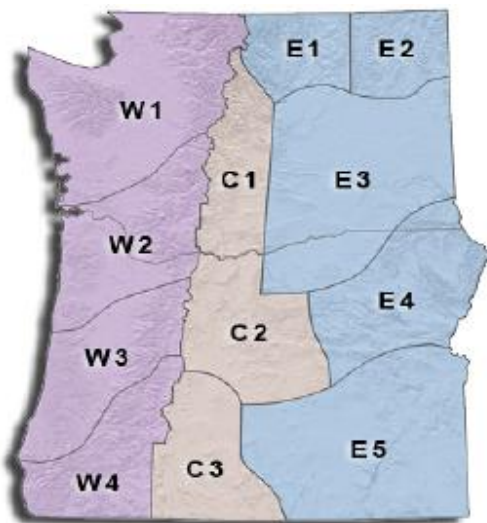
7-Day Large Fire Potential - Northwest

Pacific Northwest 7 Day Significant Fire Potential

Monday, June 15, 2009



Predictive Service Areas	yd	td	Tu	We	Th	Fr	Sa	Su
W1	Insufficient weather observations were entered into WIMS							
W2	Insufficient weather observations were entered into WIMS							
W3	Insufficient weather observations were entered into WIMS							
W4								
C1								
C2								
C3								
E1	Insufficient weather observations were entered into WIMS							
E2								
E3								
E4	Insufficient weather observations were entered into WIMS							
E5	Insufficient weather observations were entered into WIMS							



Legend

Fuel Dryness

- Moist Fuels - Little or no risk of large fires.
- Dry Fuels - Low risk of large fires in absence of "High Risk" event.
- Very Dry Fuels - Low / Moderate risk of large fires in absence of "High Risk" event.

"High Risk" Events

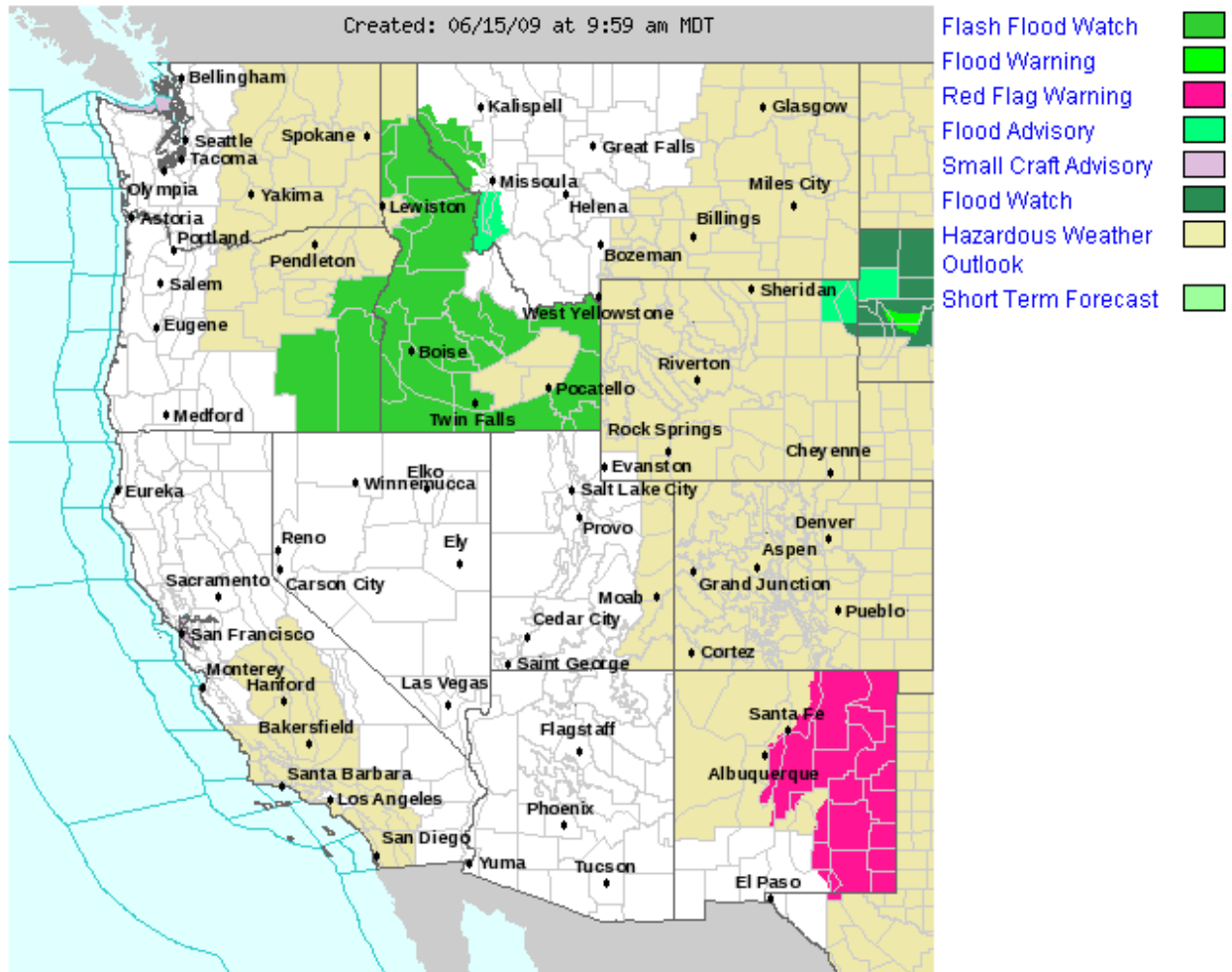
- Abundant Lightning (ignition Trigger)
- Windy conditions (burn environment)
- Unstable air mass (burn environment)
- Heavy Recreation (ignition trigger)

"High Risk" Days

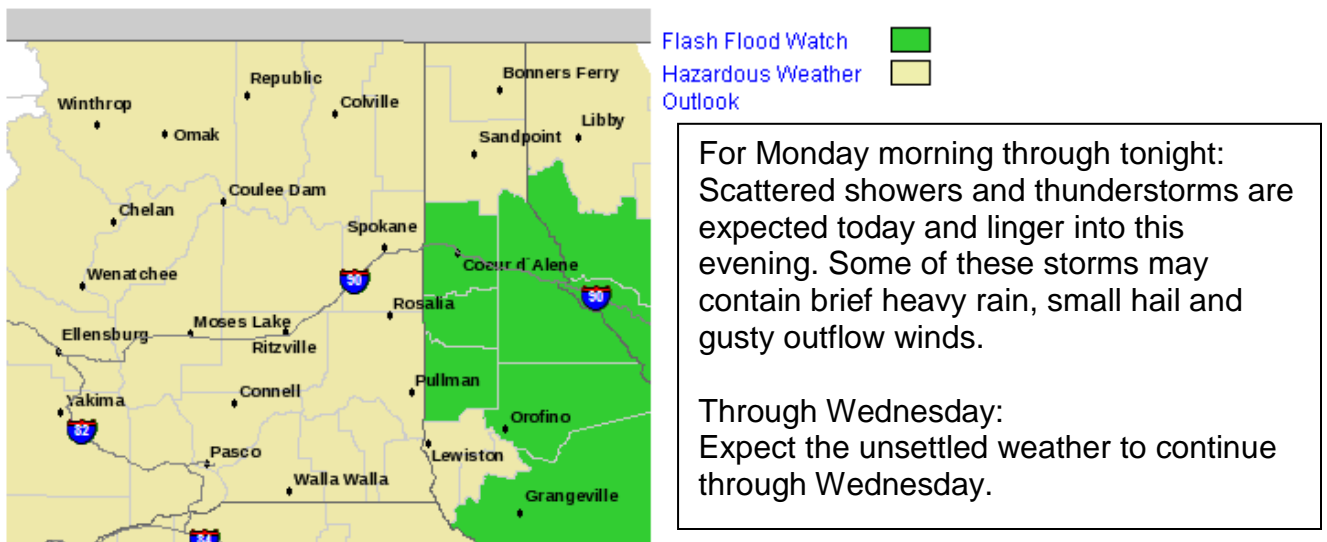
- At least a 20% chance of a "Large Fire" due to an "Ignition Trigger" in combination with appropriately dry fuels
- At least a 20% chance of a new "Large Fire" or significant growth on existing large fires due to a critical "Burn Environment" (dry fuels and weather).

Weather Hazards and Warnings:

National Weather Service - Weather Hazards/Warnings for Western United States



Eastern Washington Weather Warnings/Watches



Last map update: Jun, 15th 2009 at 9:10:18 am PDT